

## 100's of stunning images all along the canal

Scroll through the fully captioned images at each location, try and spot the differences.



Slide show

The slide show runs in landscape mode to maximise the image size, show and hide captions.

**Tip:** To get back to the text press the top left arrow.



## Try geocaching with the built-in compass

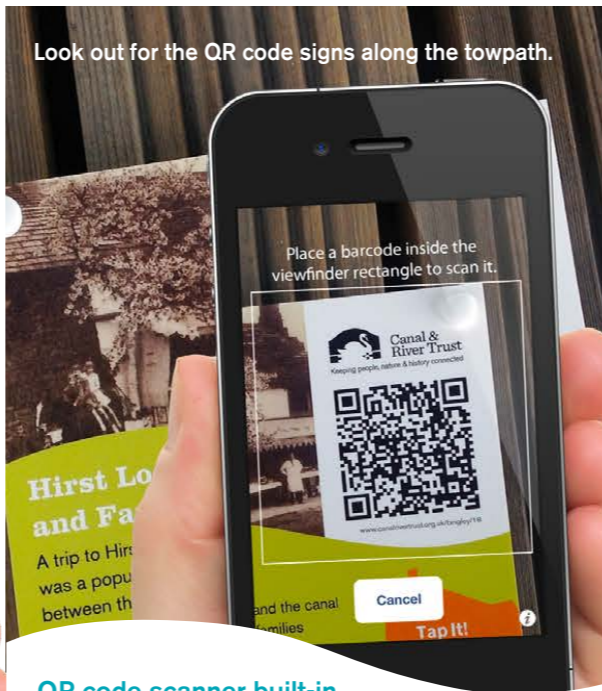
Around the North Bog and along the canal we have two geocaching trails, you can use the compass as a guide to help you find the clues.

For more details visit [www.canalrivertrust.org.uk/bingley](http://www.canalrivertrust.org.uk/bingley)

Due to signal variations, the accuracy will vary, for serious geocaching we recommend using a GPS handset.



Look out for the QR code signs along the towpath.



### QR code scanner built-in.

Select the QR trail scanner, hold your camera view over the sign and it will display the content on your device without the need for a mobile signal.

**Tip:** If you want to save your battery power, keep any eye out for the signs to access the points of interest, this will save the valuable power that is used when getting your GPS coordinates.

## Send a postcard, from Bingley

Send an e-postcard direct from your phone, select one of the unique handmade illustrations, or take your own picture.



## Bingley to Saltaire App

It's a digital guidebook in your pocket.

Watch stunning aerial video, listen to memories of the canal see 100's of captioned images and discover why it was built.

All this and you don't even need a mobile signal.

- QR Trail Scanner
- GPS Location Map
- Send a Postcard
- Geocaching Compass
- Accessible content



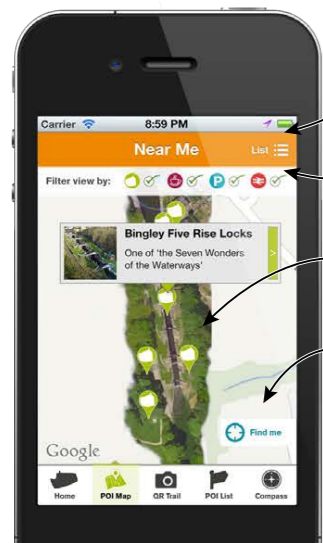
## Built-in maps of canal from Bingley to Saltaire

Explore the GPS map by panning around, double tapping to zoom in, you can pinch and zoom for finer control.

Selecting a green marker will reveal content at a point of interest (POI), filter the markers by unchecking the tick boxes.

If you are near the canal, the map will automatically zoom into your location showing you the nearest point of interest.

To use the map to it's full potential you will require a mobile signal.



Switch to list view

Filter results by type

POI (point of interest)

Find my location



### The App remembers what you last looked at.

Double tap a menu icon to get back to start of that section.

Browse all the points of interest by area, view cafés along the canal, find out where you can park or nearest train station is.

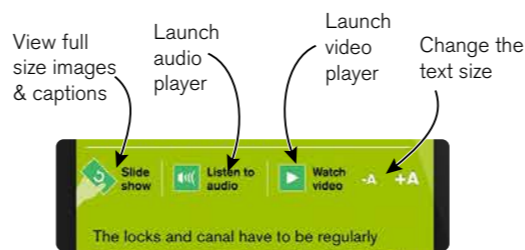


Share your visit and favourite images via social media

Swipe through the images

### Get direct access to the content in your hand.

Locations have unique captioned images, and a selection of short audio memories and stunning video clips. Scroll down the page to see what other locations are around you.



View full size images & captions

Launch audio player

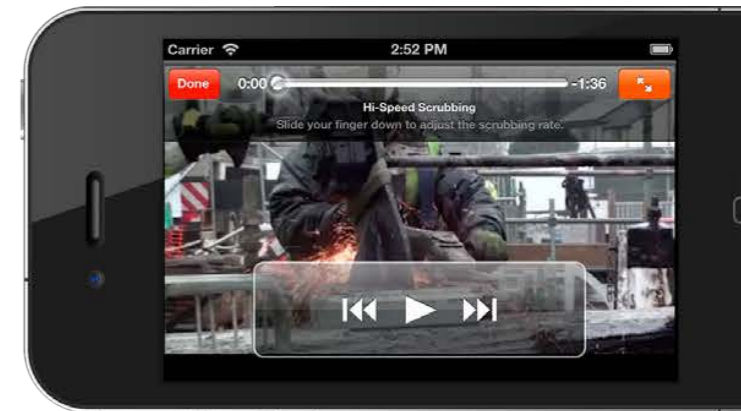
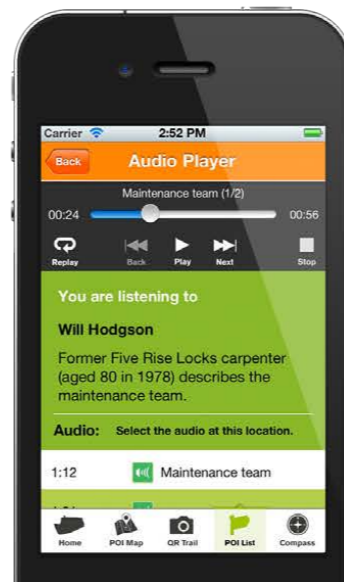
Launch video player

Change the text size

## Real people telling real stories

Built-in audio player allows you to listen, pause and rewind short audio clips.

**Tip:** Press back while on this screen will allow you to look at images and read text while listening to audio at that locations.



### Video providing a unique view.

Built-in video player lets you view stunning aerial footage, see the skills required for vital maintenance work and much more...

#### The audio icons explained:



No need for a mobile signal, all audio is on your device.

#### The video icons explained:



No need for a mobile signal, video is on your device.



Requires a mobile signal to access mobile optimised YouTube video.