



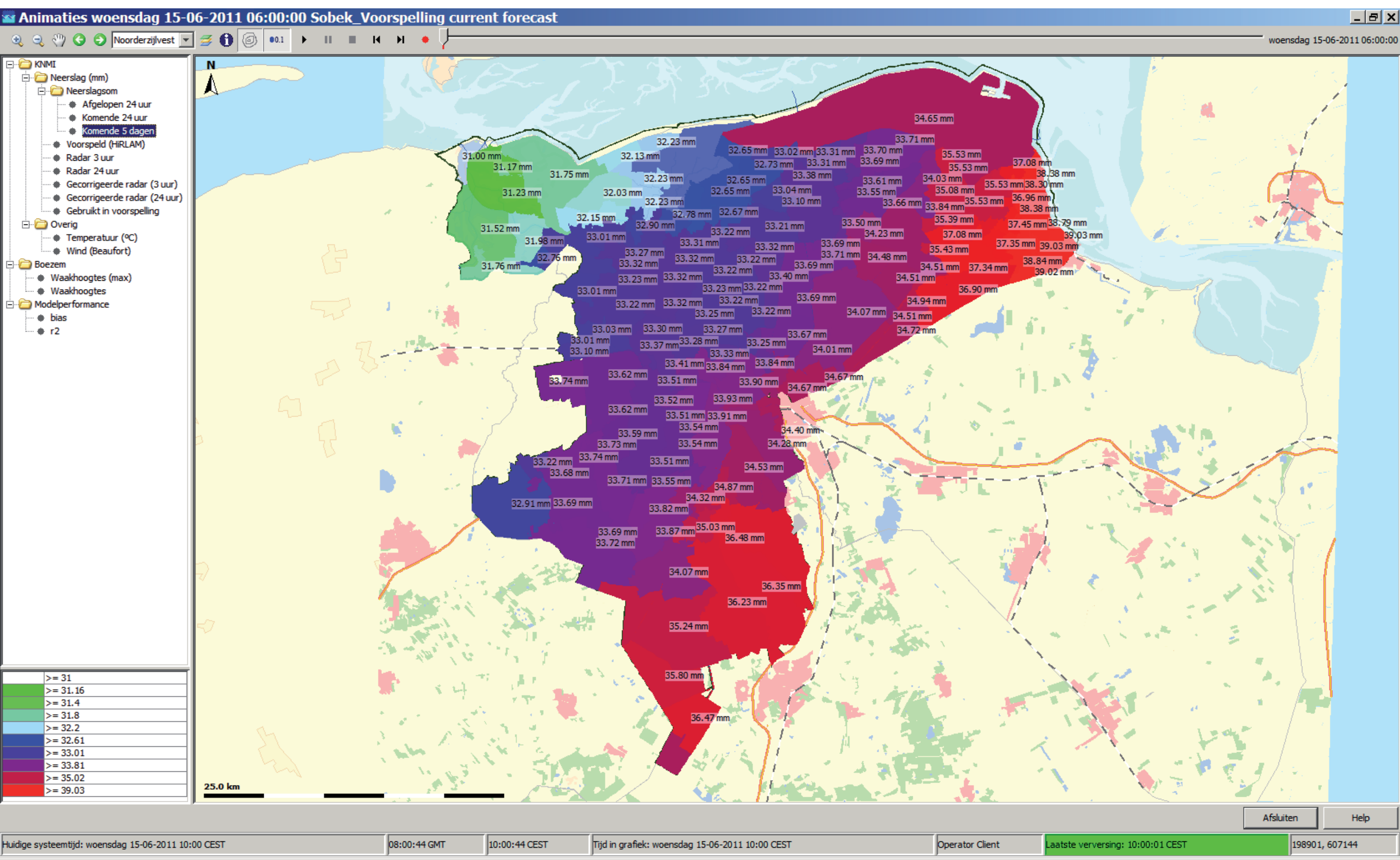
# Flood Forecasting in a Catchment 0.93 m -AD

## Regional water Authority Noorderzijlvest, The Netherlands

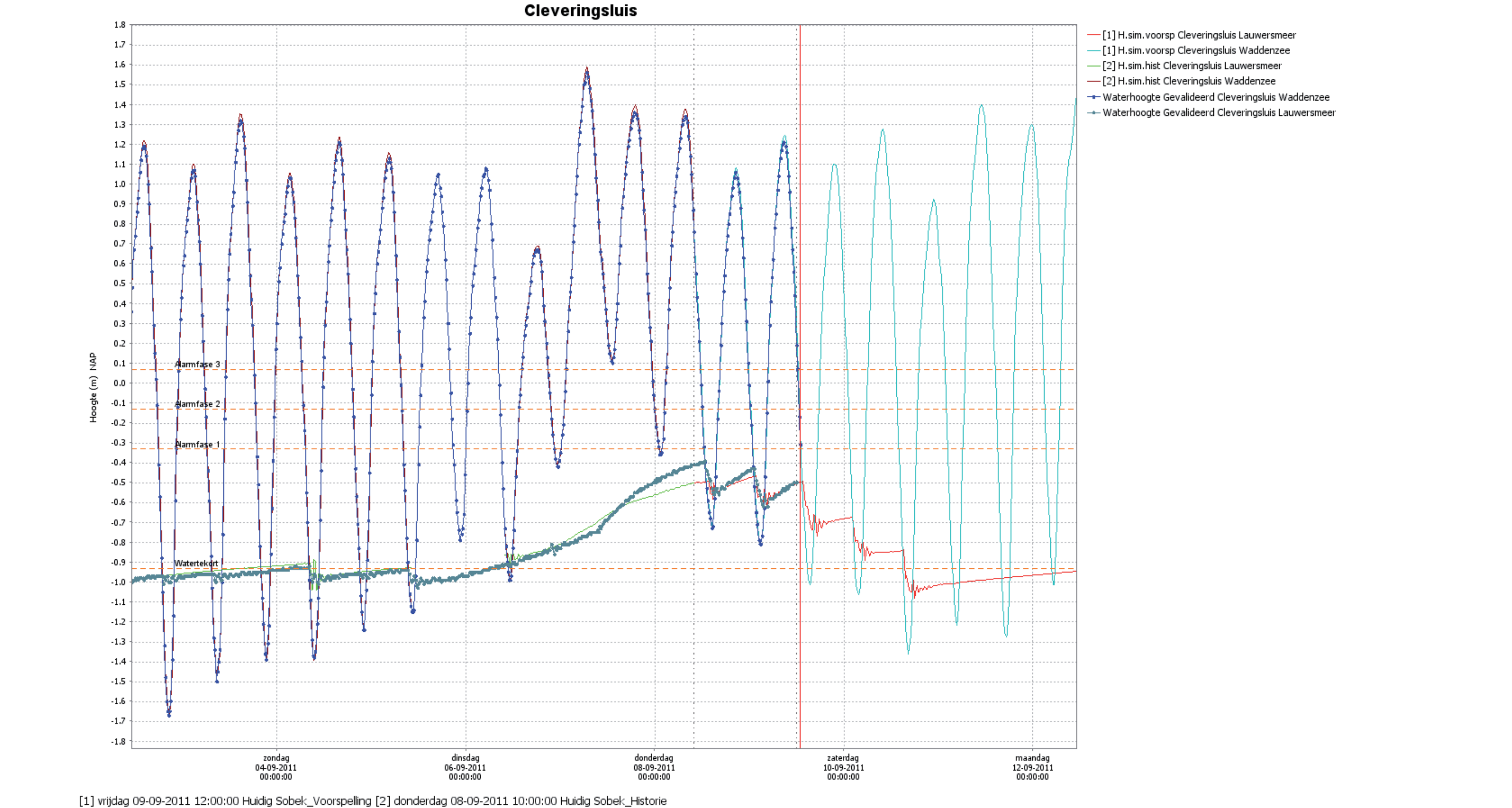
### Delft-FEWS as Flood Early Warning System

- Objective: an operational Flood Early Warning System
- » Support for emergency response teams
  - » Connect operational and strategic water management (increase water system knowledge)
  - » A versatile and accessible platform
  - » Access to (international) knowledge community.

Link to further information: [info@noorderzijlvest.nl](mailto:info@noorderzijlvest.nl)

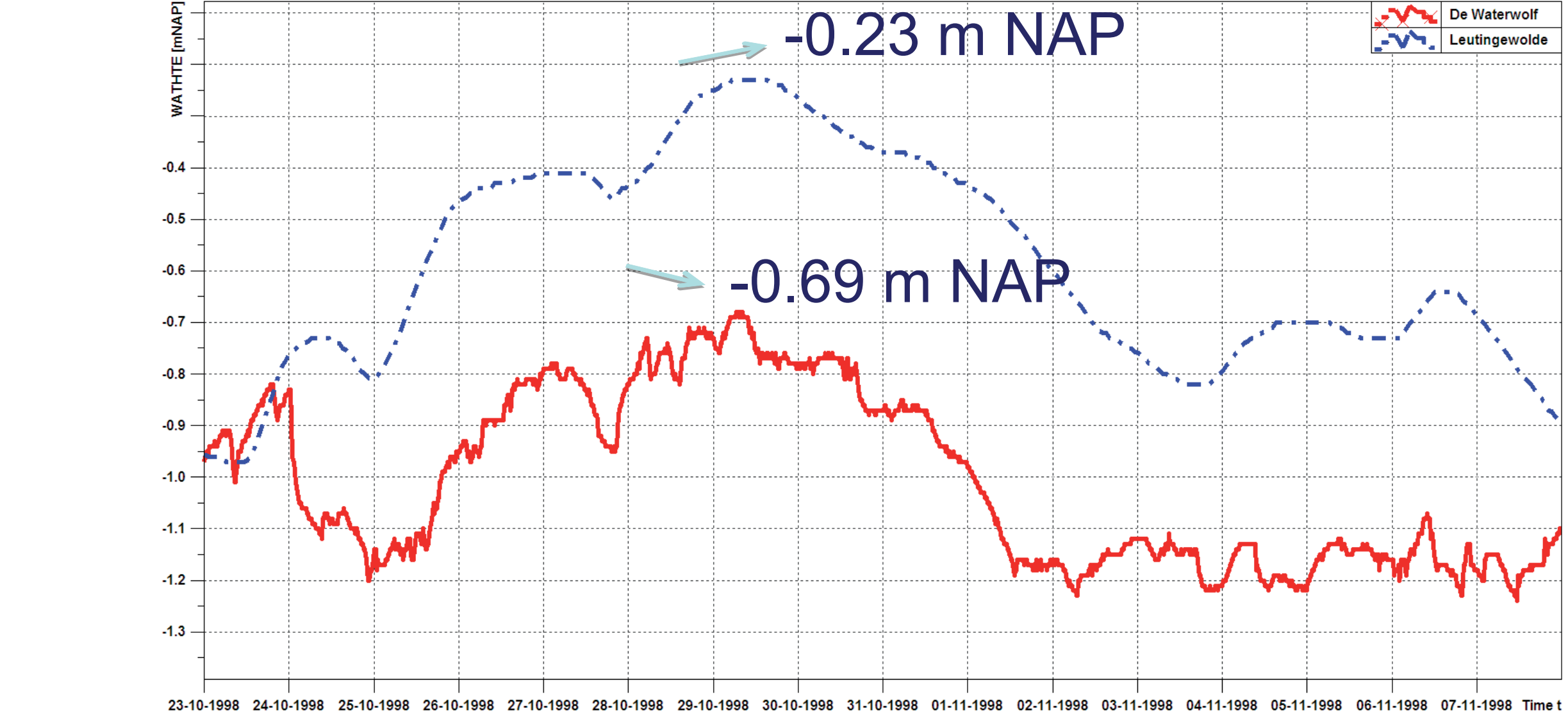


5 Day Precipitation Forecast



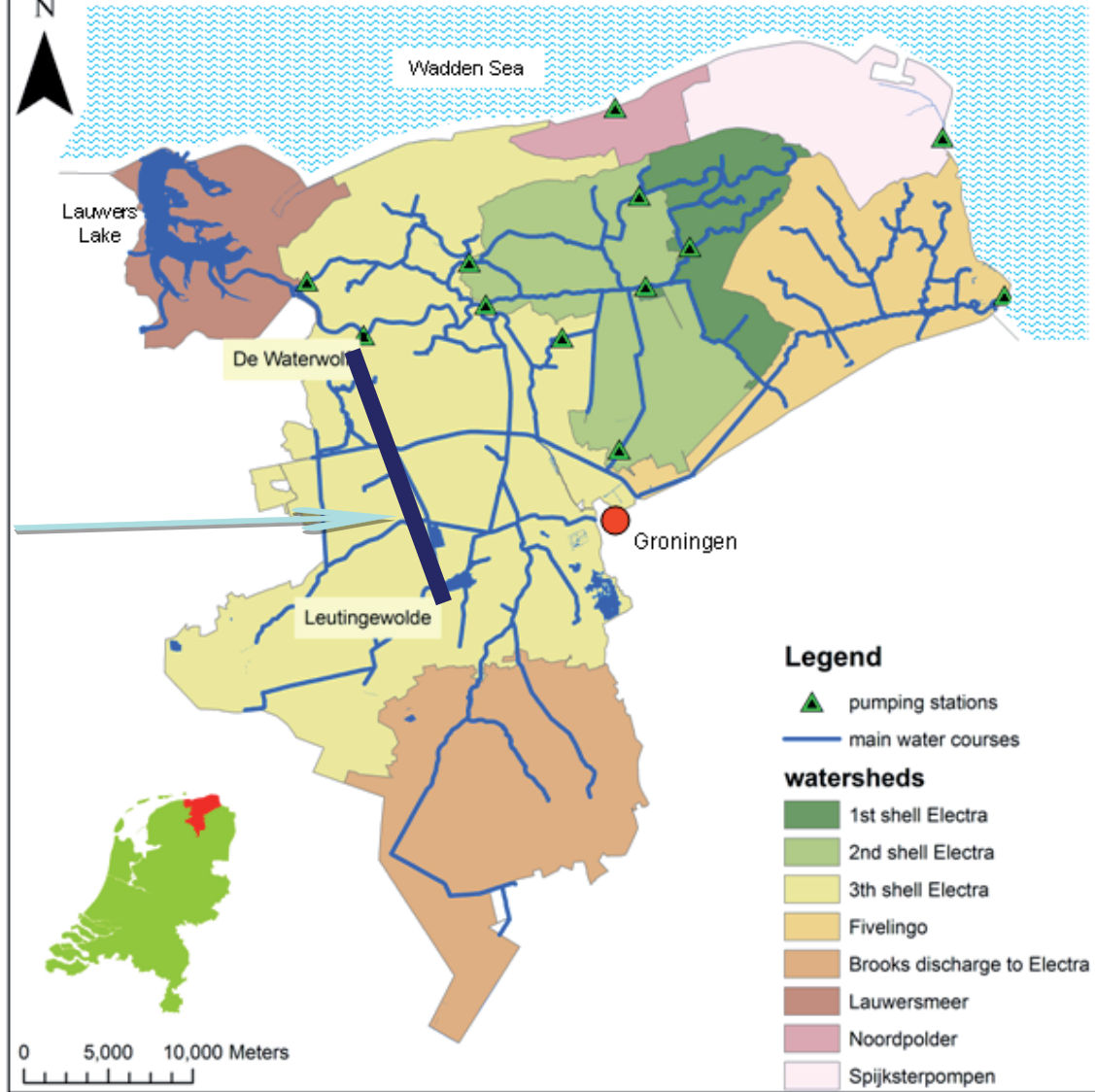
Water Level Forecasts

### Partners

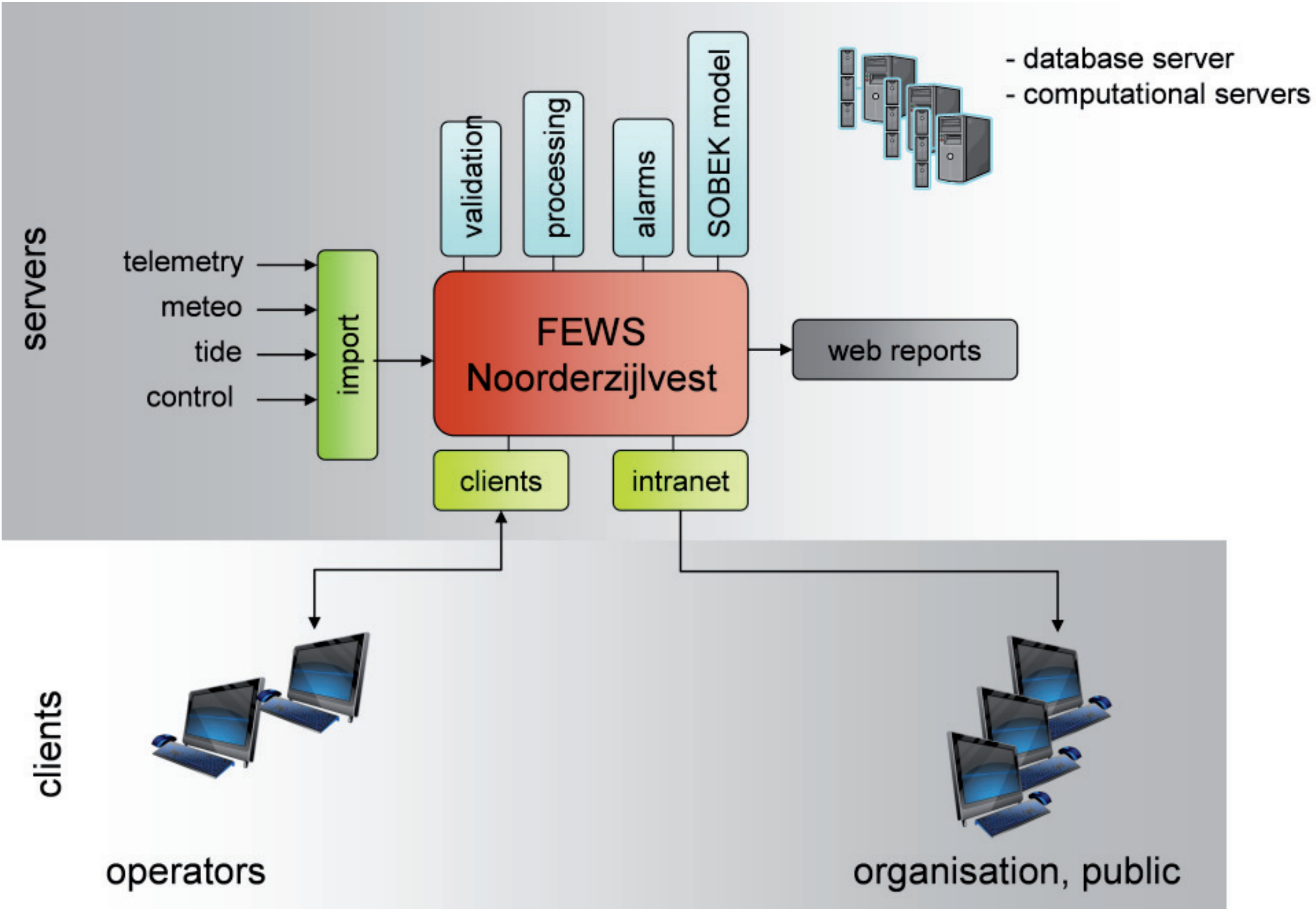


Highest Alarm Level:  
-0.33 m NAP

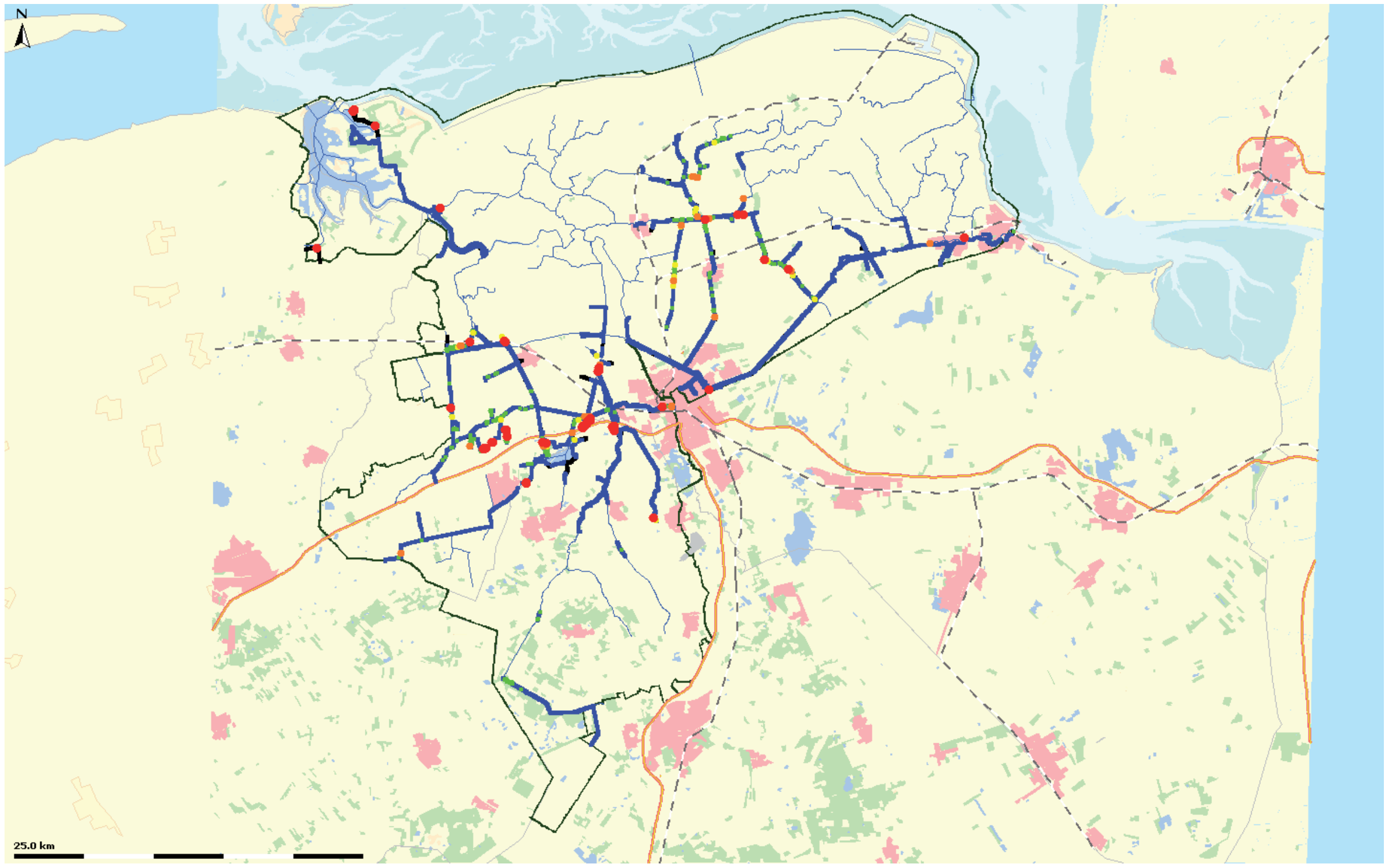
Distance:  
20 km



Incentive: Flood Event in 1998



Delft-FEWS As Spider in the Web



Remaining Freeboard



Investing in the future by working together for a sustainable and competitive region



[www.sawa-project.eu](http://www.sawa-project.eu)